

9.0 Phasing Plan

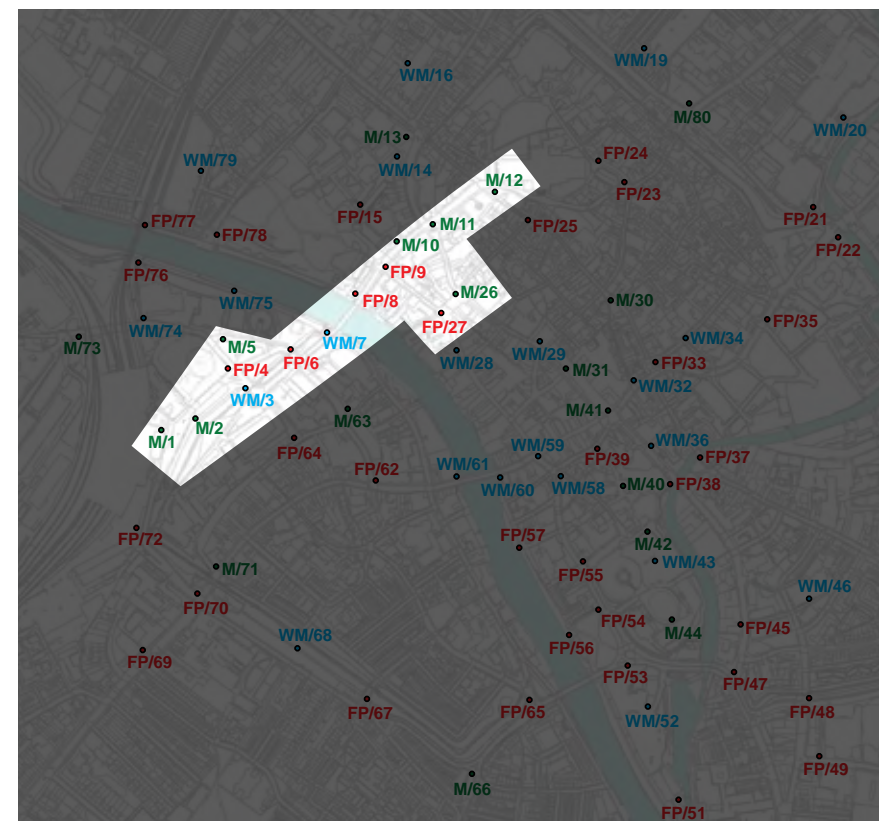
Phase 1

Phase 1 is proposed to be the route between the Railway Station and the Minster, taking in the Visitor Information Centre, St Helens Square and the coach drop off points at the Memorial Gardens.

Sign quantities:

7 monoliths
5 finger posts
2 wall mounted sign

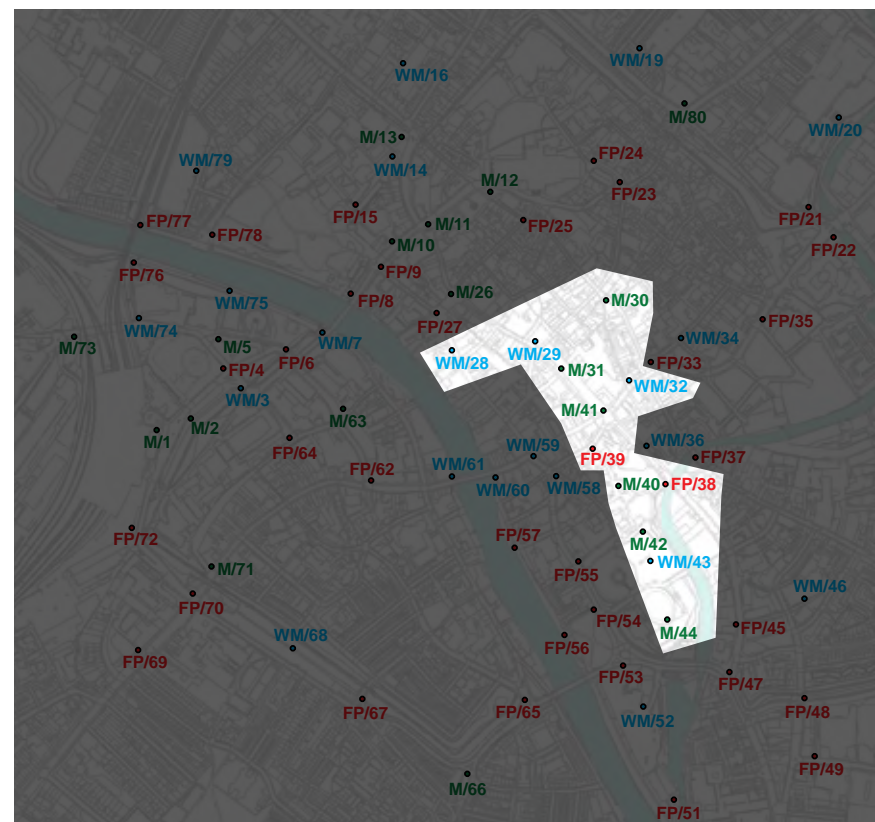
Total: 14



Phase 2
 Phase 2 is proposed to be the route between the City centre and the Castel Museum taking in the Coppergate Centre route past the Jorvik and Clifford's Tower.

Sign quantities:
 5 monoliths
 2 finger posts
 5 wall mounted sign

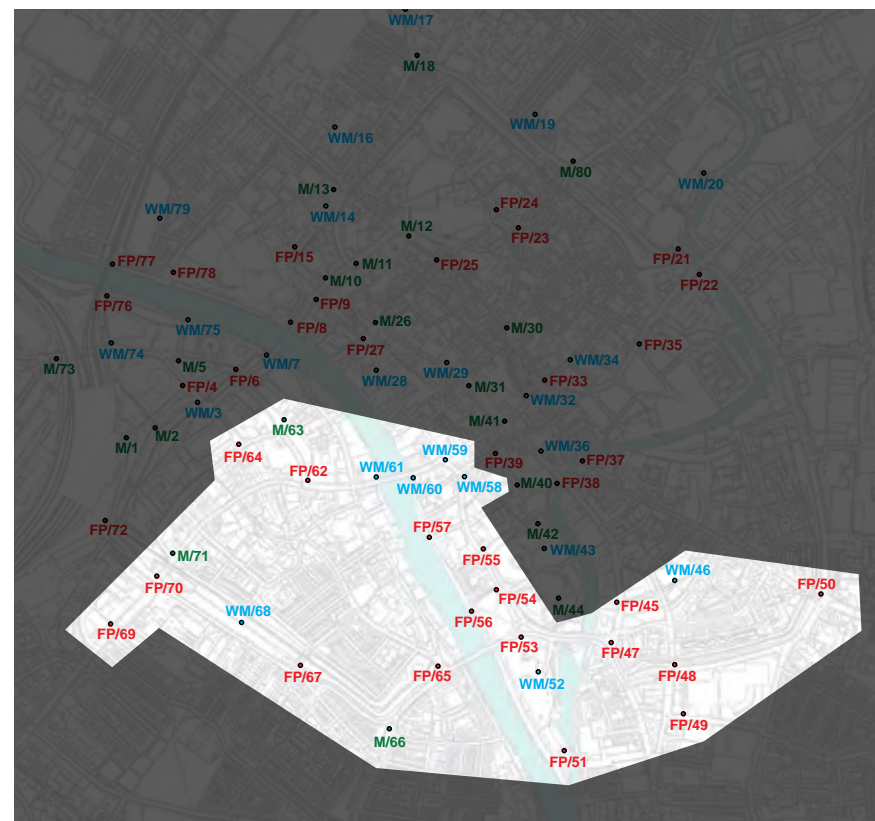
Total: 12



Phase 3
 Phase 3 is proposed to be the southern city areas, including Micklegate.

Sign quantities:
 3 monoliths
 17 finger posts
 7 wall mounted sign

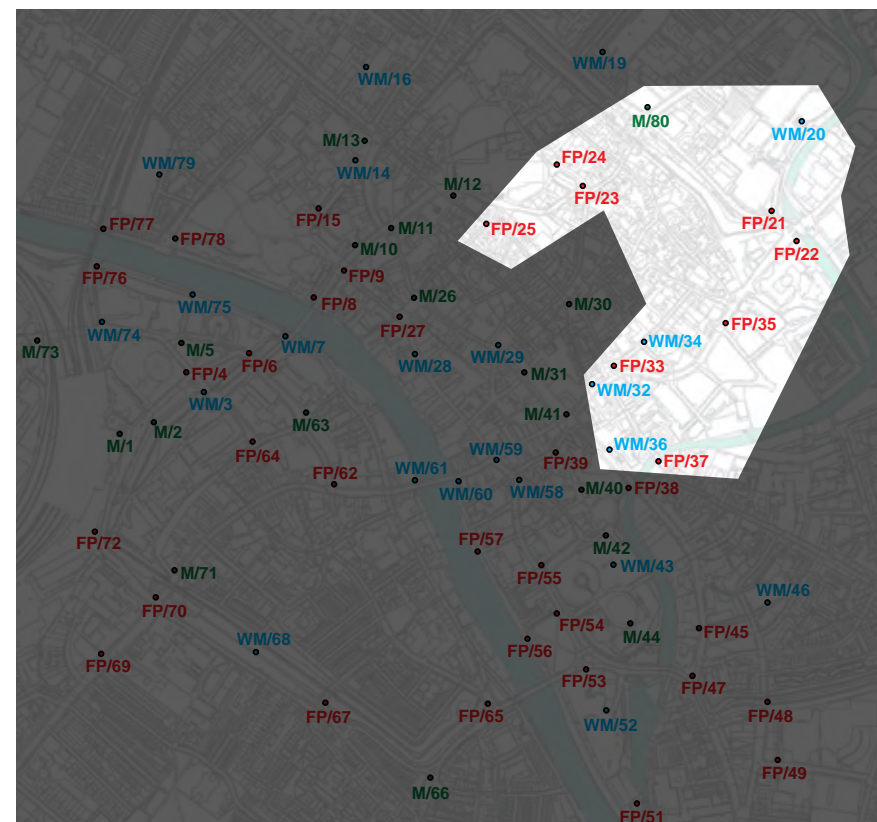
Total: 27



Phase 4
 Phase 4 is proposed to be the north eastern edge of the city

Sign quantities:
 1 monolith
 8 finger posts
 4 wall mounted sign

Total: 13



Phase 5
 Phase 5 is proposed as the north eastern part of the city centre taking in Exhibition Square and Museum Gardens and the National Railway Museum.

Sign quantities:
 3 monoliths
 4 finger posts
 7 wall mounted signs

Total: 14

